

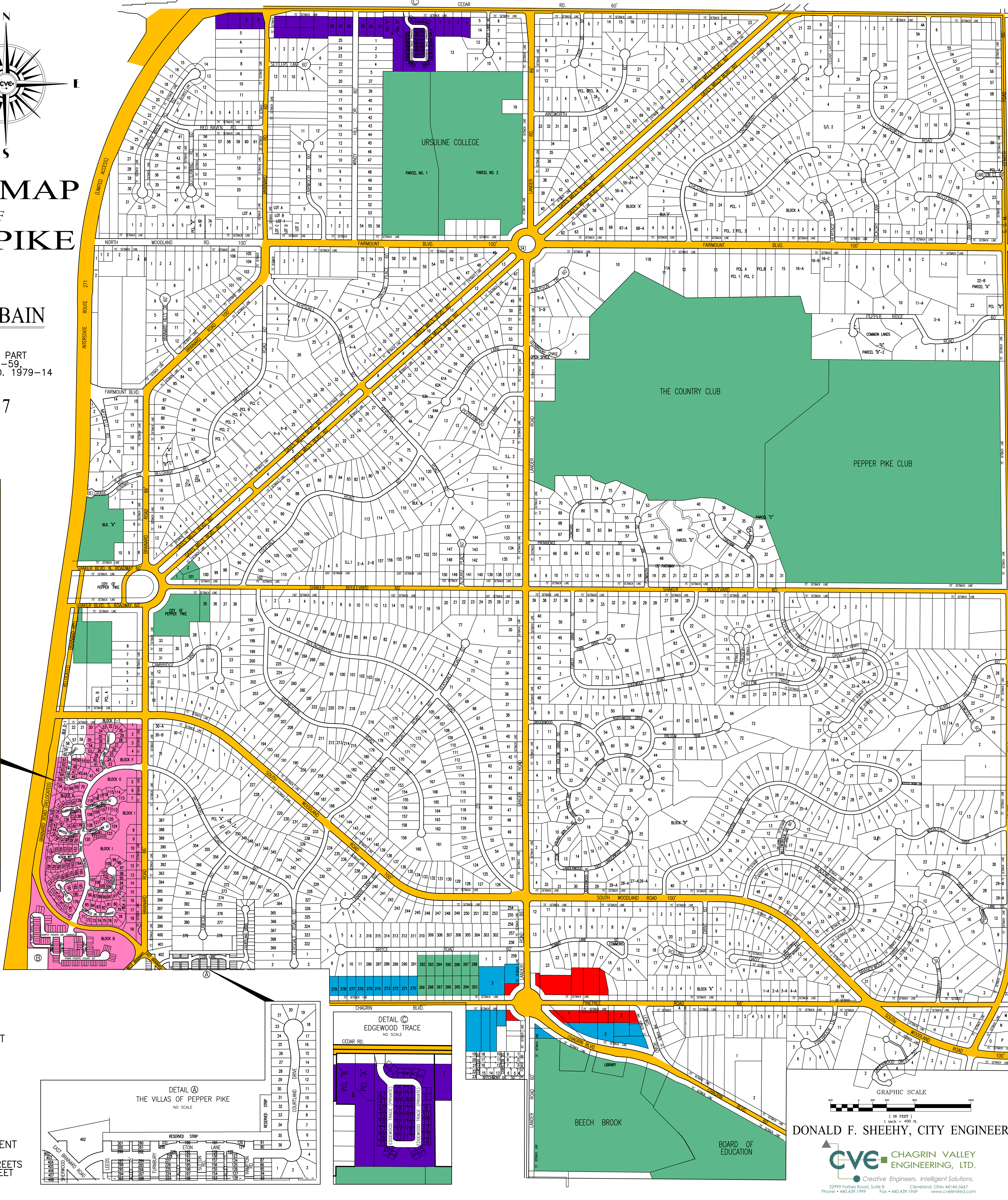
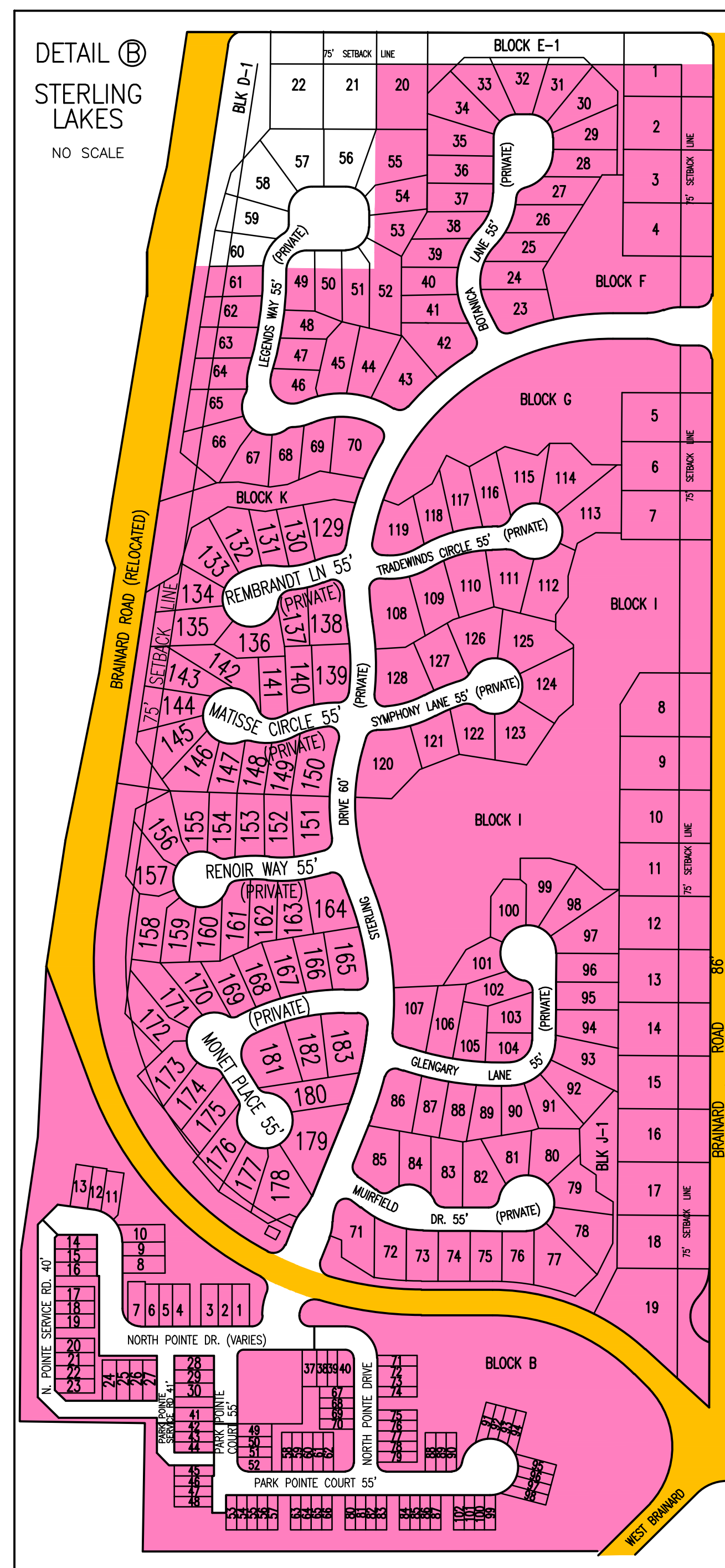


ZONING MAP
FOR THE CITY OF
PEPPER PIKE
OHIO

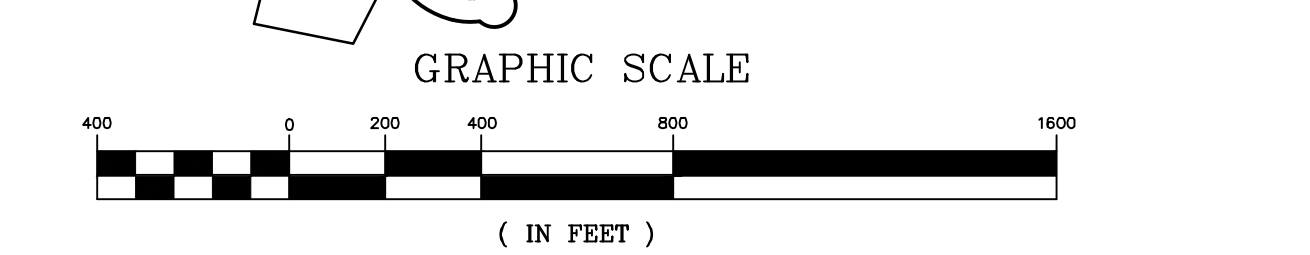
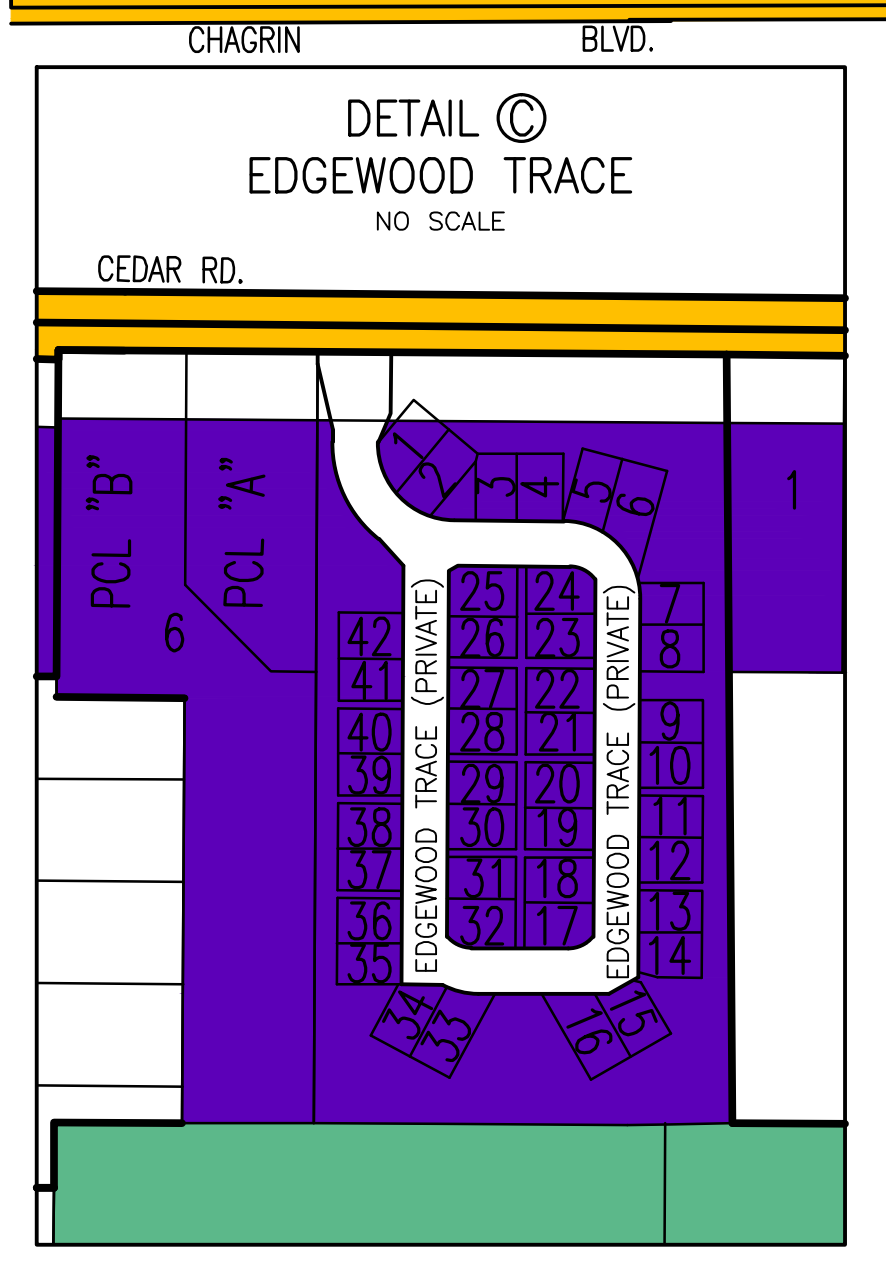
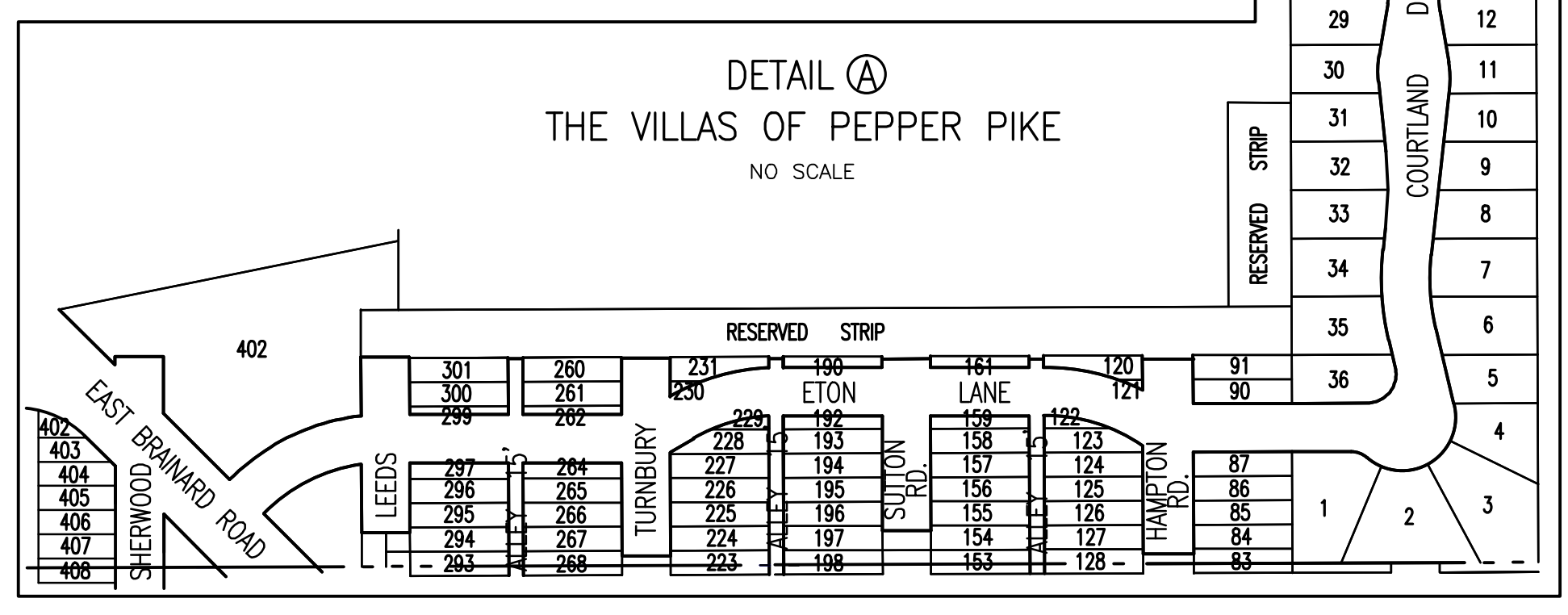
RICHARD M. BAIN
MAYOR

ADOPTED BY AND MADE A PART
OF ORDINANCE NO. 1963-59,
AS AMENDED TO ORDINANCE NO. 1979-14

JANUARY 2017



- KEY**
- U-1 SINGLE - FAMILY
 - U-1A TOWNHOUSE DISTRICT
 - U-2 PUBLIC BUILDINGS
 - U-3 OFFICE BUILDINGS
 - U-4 RETAIL STORES
 - PD PLANNED DEVELOPMENT
- U-1 TERRITORY SETBACK LINES ON STREETS SHALL BE MINIMUM 50 FEET FROM STREET LINES EXCEPT AS INDICATED HEREON.



DONALD F. SHEEHY, CITY ENGINEER